



**CITY OF INDEPENDENCE 2022 STREET PROGRAM  
INDEPENDENCE, KENTUCKY  
PROJECT: 211014**

Date 3/10/2022

ITEM NO.	SPEC. NO.	ITEM	Unit of Measure	CONSTITUTION DR - KNUCKLE TO FLAGSTONE 920 X 25	LIBERTY - CONSTITUTION TO CUL-DE-SAC 250 x 22	COBBLESTONE 1 - CONSTITUTION TO 9978 COBBLESTONE 425 X 25	COBBLESTONE 2 - HARBOR TO RELIANCE 450 X 25	FALCON RIDGE BRISTOW ROAD TO KESTREL 950 X 27	TOTAL PART A - CONSTITUTION, LIBERTY, COBBLESTONE	TOTAL PART B - FALCON RIDGE
1	110	MOBILIZATION	LS						1	1
2	112	MAINTENANCE OF TRAFFIC	LS						1	1
3	202	CLEARING AND GRUBBING , (INCLUDES REMOVAL AND REINSTALLATION OF SIGNS AND MAILBOXES)	LS						1	1
4	204	REMOVE EXISTING ROADWAY INCLUDING EXISTING CURB	SY	2764	689	1131	1604	3328	6188	3328
5	204	REMOVE EXISTING SINGLE CURB INLET	EA	6	2	2	2	6	12	6
6	204	REMOVE EXISTING SLOTTED DRAIN	EA	0	0	0	0	2	0	2
7	204	EXCAVATION FOR GRANULAR BASE	SY	2764	689	1131	1604	3328	6188	3328
8	207	SUBGRADE RESHAPING AND COMPACTING	SY	2764	689	1131	1604	3328	6188	3328
9	SPL	YARD RESTORATION (4" TOPSOIL, SEED AND MULCH)	SY	408	112	189	200	422	909	422
10	SPL	EROSION & WATER POLLUTION CONTROL	LS						1	1
11	214	MIRAFI 600X OR EQUIVALENT WOVEN GEOTEXTILE	SY	2564	635	1041	1500	3113	5740	3113
12	302	4" CRUSHED STONE BASE	SY	2764	689	1131	1604	3328	6188	3328
13	320/SPL*	CRUSHED STONE BASE, (LESS THAN 7% FINES) FOR SUBGRADE REPAIR (INCLUDES EXCAVATION AND DISPOSAL OF UNSUITABLE MATERIAL)	CY	92.13333333	22.96666667	37.7	53.46666667	110.93333333	206.2666667	110.93333333
14	SPL*	GEOGRID REINFORCEMENT FOR SUBGRADE REPAIR (TENSAR BX 1200 OR EQUIVALENT)	SY	276.4	68.9	113.1	160.4	332.8	618.8	332.8



**CITY OF INDEPENDENCE 2022 STREET PROGRAM  
INDEPENDENCE, KENTUCKY  
PROJECT: 211014**

Date 3/10/2022

ITEM NO.	SPEC. NO.	ITEM	Unit of Measure	CONSTITUTION DR - KNUCKLE TO FLAGSTONE 920 X 25	LIBERTY - CONSTITUTION TO CUL-DE-SAC 250 x 22	COBBLESTONE 1 - CONSTITUTION TO 9978 COBBLESTONE 425 X 25	COBBLESTONE 2 - HARBOR TO RELIANCE 450 X 25	FALCON RIDGE BRISTOW ROAD TO KESTREL 950 X 27	TOTAL PART A - CONSTITUTION, LIBERTY, COBBLESTONE	TOTAL PART B - FALCON RIDGE
15	SPL	8" PCC PAVEMENT WITH INTEGRAL 3" ROLLED CURB	SY	2400	689	1131	1604	2382	5824	2382
16	SPL	8" PCC PAVEMENT WITH INTEGRAL 3" ROLLED CURB - 3 DAY MIX	SY	364	0	0	0	946	364	946
17	SPL	ASPHALT PAVEMENT JOINT	EA	3	1	3	4	4	11	4
18	SPL	6" CONCRETE APRON/DRIVEWAY REPLACEMENT	SF	1406	534	749	264	1796	2953	1796
19	SPL	4" CONCRETE SIDEWALK REPLACEMENT	SF	952	12	0	609	540	1573	540
20	SPL	ADA CURB RAMP	EA	6	0	0	4	4	10	4
21	704	4" RIGID PERFORATED PVC UNDERDRAIN SYSTEM (INCLUDES TRANSVERSE UNDERDRAINS)	LF	1840	500	808	952	1837	4100	1837
22	SPL	12" STORM CONDUIT	LF	0	0	0	0	436	0	436
23	SPL	12" SLOTTED DRAIN	LF	0	0	0	0	40	0	40
24	SPL	DOUBLE GRATE CURB INLET (VANE GRATE)	EA	6	2	2	2	11	12	11
25	SPL	REMOVE EXISTING CURB INLET TOP/GRATE AND REPLACE WITH NEW TOP/GRATE (TOP PIECE ONLY)	EA	2	0	0	2	0	4	0
26	SPL	REMOVE/REPLACE DOUBLE CURB INLET TOP, COMPLETE w/ MOUNTABLE GRATE	EA	0	0	0	0	1	0	1

CITY OF INDEPENDENCE 2022 STREET PROGRAM				
INDEPENDENCE, KENTUCKY				
PROJECT: 211014			Date 3/10/2022	
BASE BID PART A - CONSTITUTION, LIBERTY, COBBLESTONE				
ITEM NO.	SPEC. NO.	ITEM	Estimated Quantity	Unit of Measure
1	110	MOBILIZATION	1	LS
2	112	MAINTENANCE OF TRAFFIC	1	LS
3	202	CLEARING AND GRUBBING , (INCLUDES REMOVAL AND REINSTALLATION OF SIGNS AND MAILBOXES)	1	LS
4	204	REMOVE EXISTING ROADWAY INCLUDING EXISTING CURB	6225	SY
5	204	REMOVE EXISTING SINGLE CURB INLET	12	EA
6	204	EXCAVATION FOR GRANULAR BASE	6225	SY
7	207	SUBGRADE RESHAPING AND COMPACTING	6225	SY
8	SPL	YARD RESTORATION (4" TOPSOIL, SEED AND MULCH)	1000	SY
9	SPL	EROSION & WATER POLLUTION CONTROL	1	LS
10	214	MIRAFI 600X OR EQUIVALENT WOVEN GEOTEXTILE	5775	SY
11	302	4" CRUSHED STONE BASE	6225	SY
12	320/SPL*	CRUSHED STONE BASE, (LESS THAN 7% FINES) FOR SUBGRADE REPAIR (INCLUDES EXCAVATION AND DISPOSAL OF UNSUITABLE MATERIAL)	210	CY




engineers  
architects  
planners


CITY OF INDEPENDENCE 2022 STREET PROGRAM				
INDEPENDENCE, KENTUCKY				
PROJECT: 211014				
Date 3/10/2022				
BASE BID PART A - CONSTITUTION, LIBERTY, COBBLESTONE				
ITEM NO.	SPEC. NO.	ITEM	Estimated Quantity	Unit of Measure
13	SPL*	GEOGRID REINFORCEMENT FOR SUBGRADE REPAIR (TENSAR BX 1200 OR EQUIVALENT)	625	SY
14	SPL	8" PCC PAVEMENT WITH INTEGRAL 3" ROLLED CURB	5850	SY
15	SPL	8" PCC PAVEMENT WITH INTEGRAL 3" ROLLED CURB - 3 DAY MIX	375	SY
16	SPL	ASPHALT PAVEMENT JOINT	11	EA
17	SPL	6" CONCRETE APRON/DRIVEWAY REPLACEMENT	3200	SF
18	SPL	4" CONCRETE SIDEWALK REPLACEMENT	1700	SF
19	SPL	ADA CURB RAMP	10	EA
20	704	4" RIGID PERFORATED PVC UNDERDRAIN SYSTEM (INCLUDES TRANSVERSE UNDERDRAINS)	4100	LF
21	SPL	DOUBLE GRATE CURB INLET (VANE GRATE)	12	EA
22	SPL	REMOVE EXISTING CURB INLET TOP/GRATE AND REPLACE WITH NEW TOP/GRATE (TOP PIECE ONLY)	4	EA
		<b>TOTAL</b>		




engineers  
architects  
planners

	<b>CITY OF INDEPENDENCE 2022 STREET PROGRAM</b>		
	<b>INDEPENDENCE, KENTUCKY</b>		
	<b>PROJECT: 211014</b>		
	<b>Date 3/10/2022</b>		

<b>BASE BID PART B - FALCON RIDGE</b>				
<b>ITEM NO.</b>	<b>SPEC. NO.</b>	<b>ITEM</b>	<b>Estimated Quantity</b>	<b>Unit of Measure</b>
23	110	MOBILIZATION	1	LS
24	112	MAINTENANCE OF TRAFFIC	1	LS
25	202	CLEARING AND GRUBBING , (INCLUDES REMOVAL AND REINSTALLATION OF SIGNS AND MAILBOXES)	1	LS
26	204	REMOVE EXISTING ROADWAY INCLUDING EXISTING CURB	3400	SY
27	204	REMOVE EXISTING SINGLE CURB INLET	6	EA
28	204	REMOVE EXISTING SLOTTED DRAIN	2	EA
29	204	EXCAVATION FOR GRANULAR BASE	3350	SY
30	207	SUBGRADE RESHAPING AND COMPACTING	3350	SY
31	SPL	YARD RESTORATION (4" TOPSOIL, SEED AND MULCH)	500	SY
32	SPL	EROSION & WATER POLLUTION CONTROL	1	LS
33	214	MIRAFI 600X OR EQUIVALENT WOVEN GEOTEXTILE	3175	SY

	<b>CITY OF INDEPENDENCE 2022 STREET PROGRAM</b>		
	<b>INDEPENDENCE, KENTUCKY</b>		
	<b>PROJECT: 211014</b>		
	<b>Date 3/10/2022</b>		

<b>BASE BID PART B - FALCON RIDGE</b>				
<b>ITEM NO.</b>	<b>SPEC. NO.</b>	<b>ITEM</b>	<b>Estimated Quantity</b>	<b>Unit of Measure</b>
34	302	4" CRUSHED STONE BASE	3350	SY
35	320/SPL*	CRUSHED STONE BASE, (LESS THAN 7% FINES) FOR SUBGRADE REPAIR (INCLUDES EXCAVATION AND DISPOSAL OF UNSUITABLE MATERIAL)	115	CY
36	SPL*	GEOGRID REINFORCEMENT FOR SUBGRADE REPAIR (TENSAR BX 1200 OR EQUIVALENT)	335	SY
37	SPL	8" PCC PAVEMENT WITH INTEGRAL 3" ROLLED CURB	2400	SY
38	SPL	8" PCC PAVEMENT WITH INTEGRAL 3" ROLLED CURB - 3 DAY MIX	950	SY
39	SPL	ASPHALT PAVEMENT JOINT	4	EA
40	SPL	6" CONCRETE APRON/DRIVEWAY REPLACEMENT	2000	SF
41	SPL	4" CONCRETE SIDEWALK REPLACEMENT	600	SF
42	SPL	ADA CURB RAMP	4	EA
43	704	4" RIGID PERFORATED PVC UNDERDRAIN SYSTEM (INCLUDES TRANSVERSE UNDERDRAINS)	1850	LF
44	SPL	12" STORM CONDUIT	440	LF

		<b>CITY OF INDEPENDENCE 2022 STREET PROGRAM</b>		
		<b>INDEPENDENCE, KENTUCKY</b>		
				<b>PROJECT: 211014</b>
				<b>Date 3/10/2022</b>
<b>BASE BID PART B - FALCON RIDGE</b>				
ITEM NO.	SPEC. NO.	ITEM	Estimated Quantity	Unit of Measure
45	SPL	12" SLOTTED DRAIN	40	LF
46	SPL	DOUBLE GRATE CURB INLET (VANE GRATE)	11	EA
47	SPL	REMOVE/REPLACE DOUBLE CURB INLET TOP, COMPLETE w/ MOUNTABLE GRATE	1	EA
		<b>TOTAL</b>		