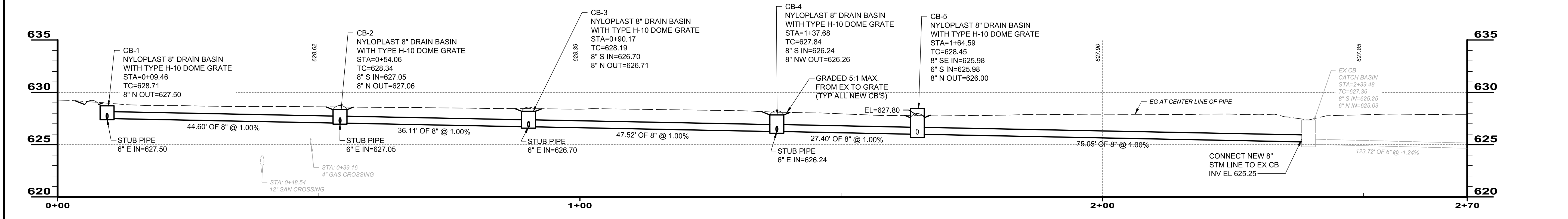



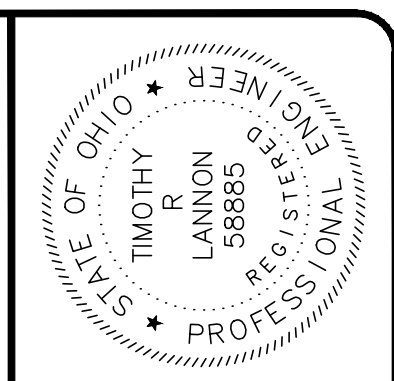
PROPOSED EXERCISE TRAIL PROFILES

SCALE: 1" = 10' HORIZ.
SCALE: 1" = 5' VERT.



PROPOSED STORM SEWER PROFILE

SCALE: 1" = 10' HORIZ.
SCALE: 1" = 5' VERT.



ISSUED FOR:	ISSUE DATE:	SCALE:	DESIGNED BY:	DRAWN BY:	CHECKED BY:
BID SET	12/19/2019	AS NOTED	RDS	RDS	CEC
NO.	REVISION	DATE			
A	ADDENDUM #2 - REPLACE SHEET	1/22/2020			

CITY OF WILLOWICK
MANRY PARK EXERCISE TRAIL IMPROVEMENTS PROJECT
 WILLOWICK, OHIO
 LAKE COUNTY
 SITE IMPROVEMENTS - 01 SERIES
 PROPOSED SITE PROFILES

PROJECT NO.	19023301
DISCIPLINE	CIVIL
SHEET NAME	01C-05
SHEET	8A
OF	12

